

Classrooms & Seminar Halls



Dimapur, Nagaland, India

Unnamed Road, Chumukeidma, Dimapur, Nagaland
797103, India

Lat N 25° 48' 19.3104"

Long E 93° 48' 7.0344"

14/12/20 02:27 PM



Dimapur, Nagaland, India

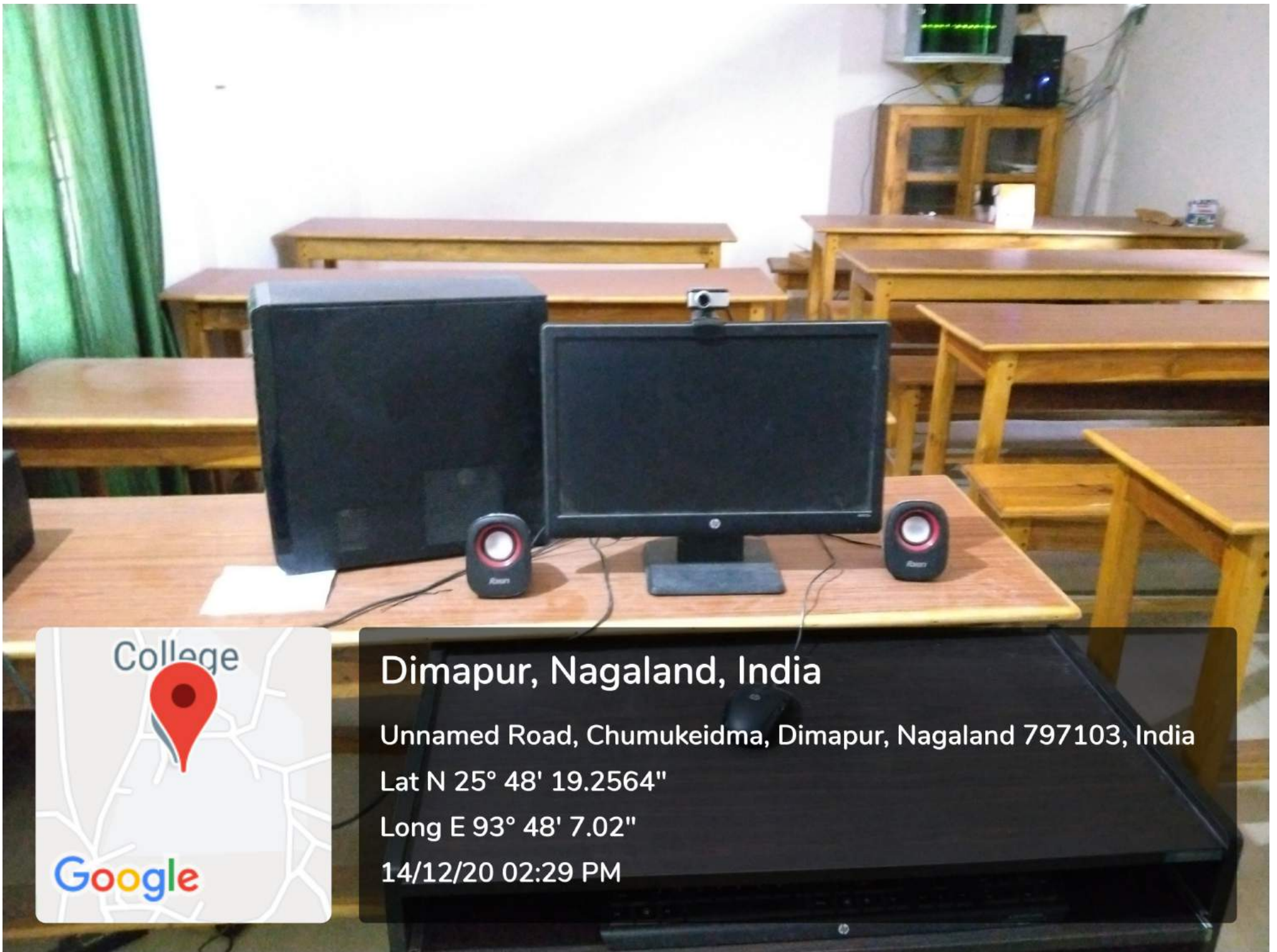
Unnamed Road, Chumukeidma, Dimapur, Nagaland

797103, India

Lat N 25° 48' 19.3284"

Long E 93° 48' 7.038"

14/12/20 02:28 PM



Dimapur, Nagaland, India

Unnamed Road, Chumukeidma, Dimapur, Nagaland 797103, India

Lat N 25° 48' 19.2564"

Long E 93° 48' 7.02"

14/12/20 02:29 PM




Dimapur, Nagaland, India

Unnamed Road, Chumukeidma, Dimapur, Nagaland 797103, India

Lat N 25° 48' 19.2924"

Long E 93° 48' 7.0416"

14/12/20 02:29 PM



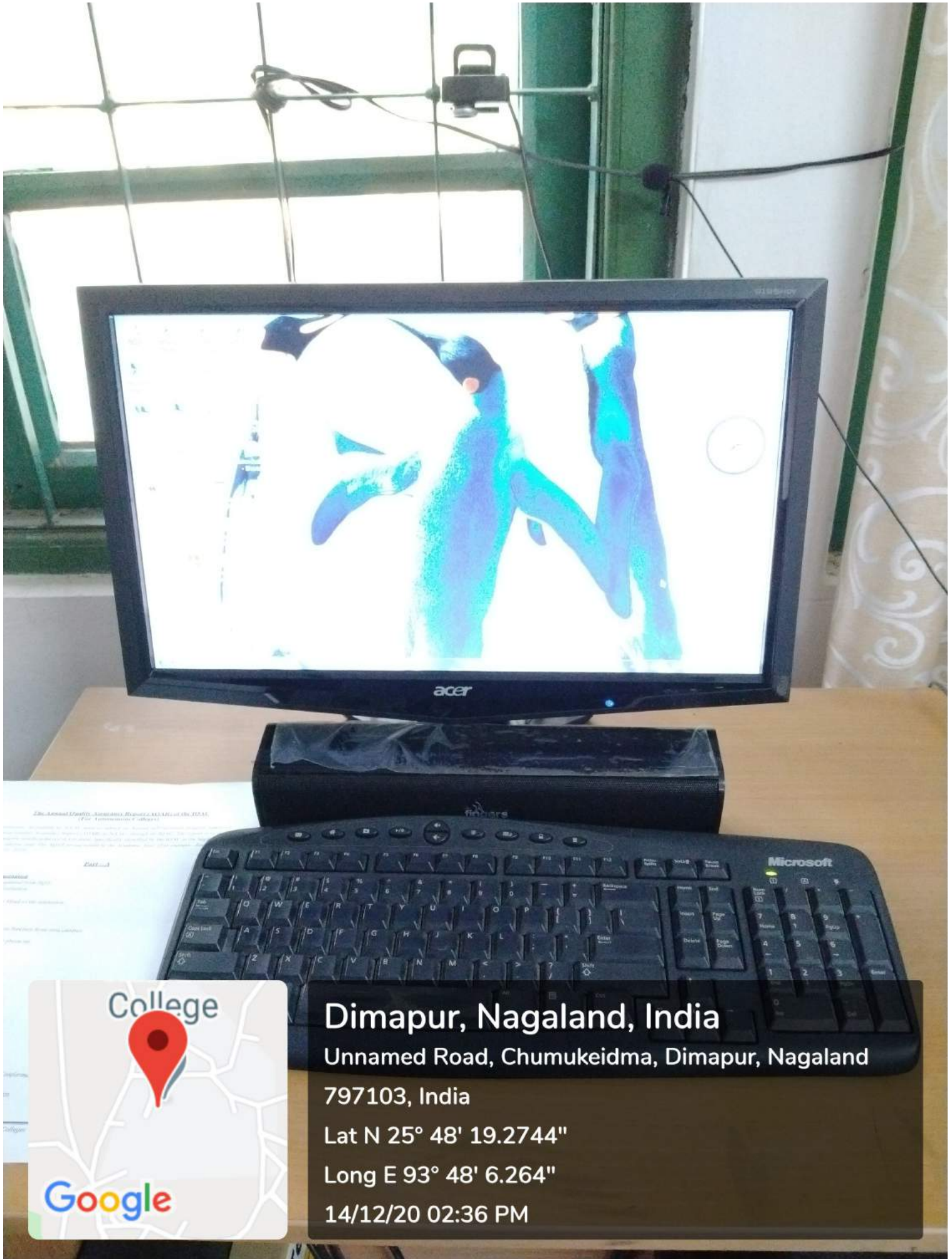
Dimapur, Nagaland, India

Unnamed Road, Chumukeidma, Dimapur, Nagaland
797103, India

Lat N 25° 48' 19.242"

Long E 93° 48' 6.2316"

14/12/20 02:36 PM



College



Google

Dimapur, Nagaland, India


Unnamed Road, Chumukeidma, Dimapur, Nagaland

797103, India

Lat N 25° 48' 19.2744"

Long E 93° 48' 6.264"

14/12/20 02:36 PM




Dimapur, Nagaland, India

Unnamed Road, Chumukeidma, Dimapur, Nagaland 797103, India

Lat N 25° 48' 19.2924"

Long E 93° 48' 6.246"

14/12/20 02:37 PM



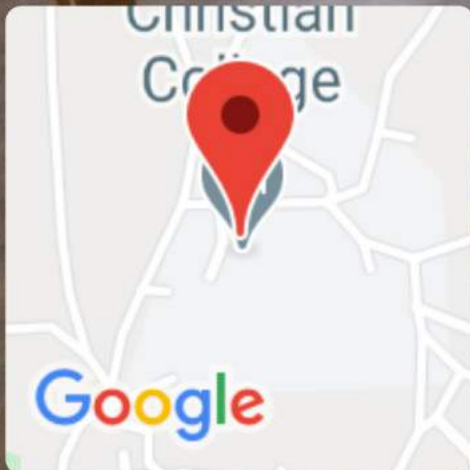
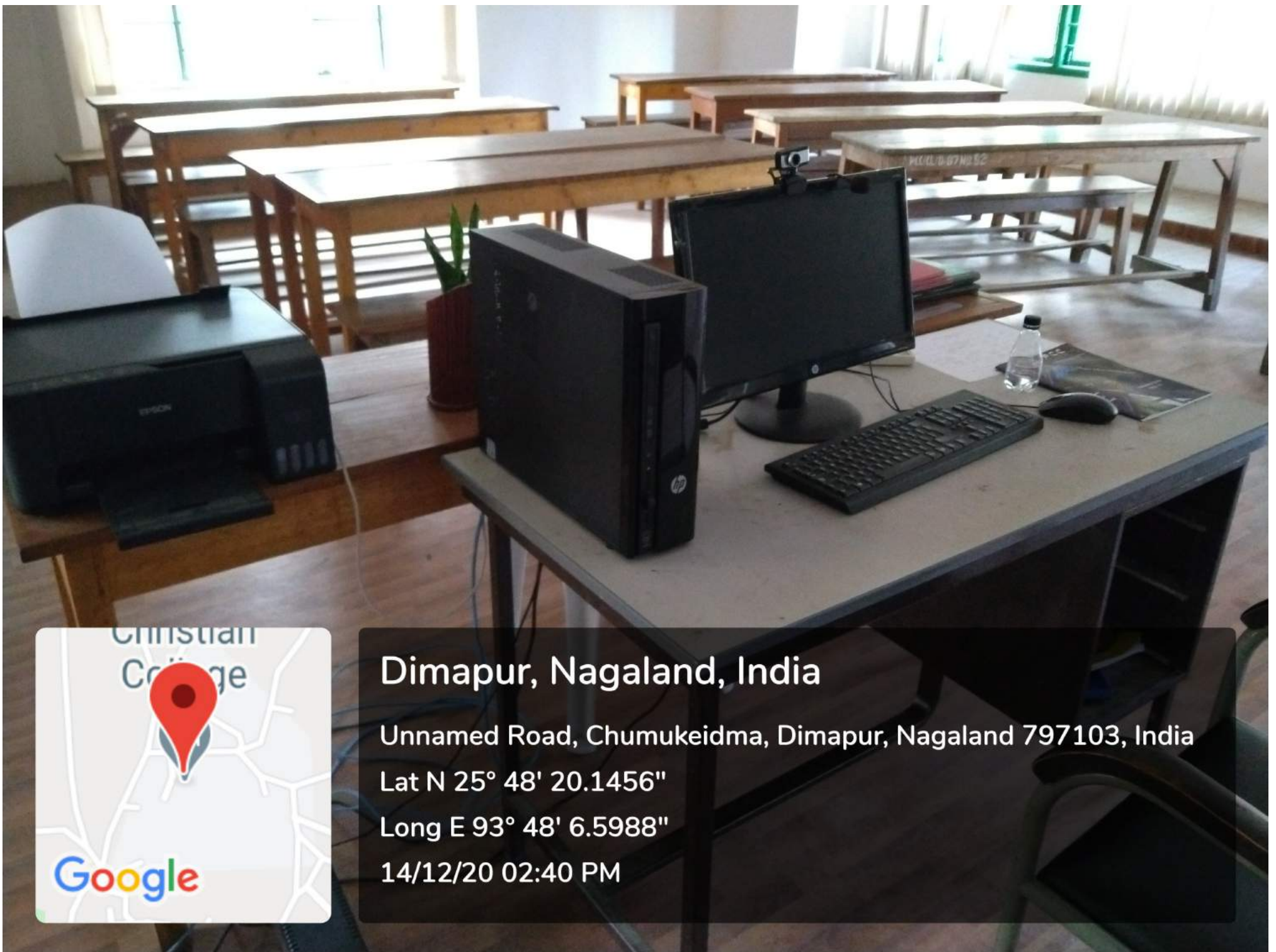
Dimapur, Nagaland, India

Unnamed Road, Chumukeidma, Dimapur, Nagaland 797103, India

Lat N 25° 48' 19.2924"

Long E 93° 48' 6.264"

14/12/20 02:37 PM



Dimapur, Nagaland, India

Unnamed Road, Chumukeidma, Dimapur, Nagaland 797103, India

Lat N 25° 48' 20.1456"

Long E 93° 48' 6.5988"

14/12/20 02:40 PM



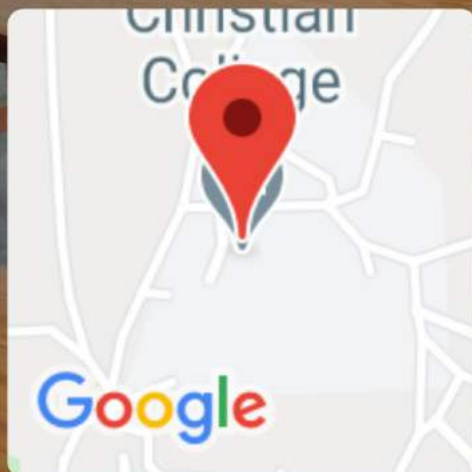
Dimapur, Nagaland, India

Unnamed Road, Chumukeidma, Dimapur, Nagaland 797103, India

Lat N 25° 48' 20.0916"

Long E 93° 48' 6.6744"

14/12/20 02:42 PM





Dimapur, Nagaland, India

Unnamed Road, Chumukeidma, Dimapur, Nagaland 797103, India

Lat N 25° 48' 20.0988"

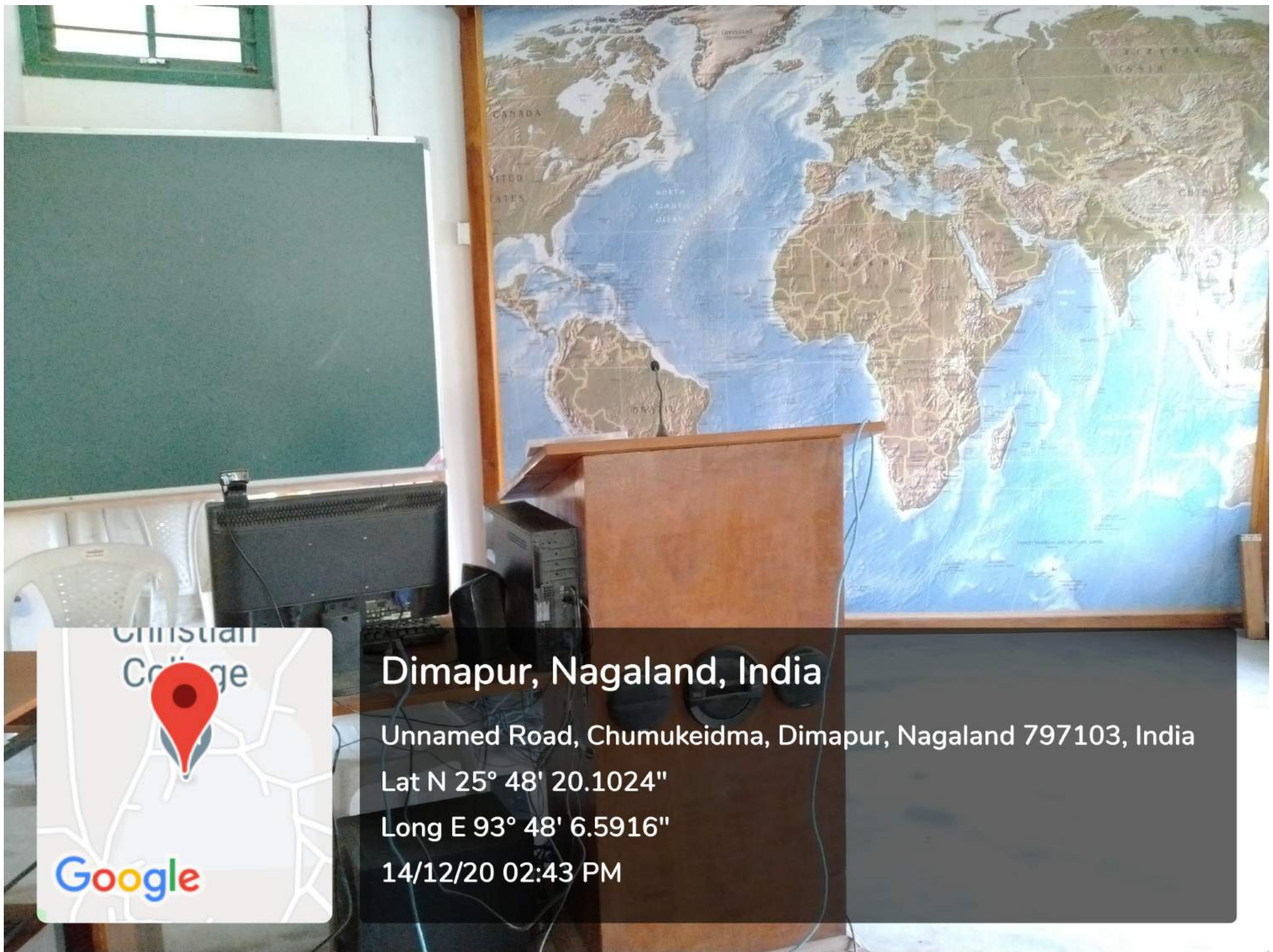
Long E 93° 48' 6.5916"

14/12/20 02:43 PM

Christian
College



Google



Dimapur, Nagaland, India

Unnamed Road, Chumukeidma, Dimapur, Nagaland 797103, India

Lat N 25° 48' 20.1024"

Long E 93° 48' 6.5916"


14/12/20 02:43 PM











G Am Bm C F#m7 B7 Em Am7 D7 G



TRIBE: MO-NAGA

LOCATION: MOULMIEN (WEST)
POPULATION: 22,700 (2011 Census)
RELIGION: CHRISTIANITY
OCCUPATION: AGRICULTURE, FORESTRY, HUNTING
LANGUAGE: MO-NAG, ENGLISH, ASSAMISES, INDIA
CROSCAPE: HILLY, RAINY
STRENGTHS: HIGH CULTURE, GREAT ARTS, GREAT
WEALTH: TRADITIONAL AGRICULTURE FROM THE YOUNG (MILITARY)
AND THE YOUNG (MILITARY) AT THE MAIN CLAN
OF THE TRIBE

NAGALAND



















CONCEPT: A FAST FOOD RESTAURANT WHICH PROVIDES THE MOST TASTING AND MOST DELICIOUS MEAL IN THE INDUSTRY...IT ALSO PROVIDES THE FASTEST SERVICE THAN ALL OTHER FAST FOODS RESTAURANT..



INTRODUCTION AND EXECUTIVE SUMMARY


Initiated by NRSSTU
Created in CHUMEDIMA
ESTIMATED Established PERIOD 20...
Machineries





PRODUCT LINE AND MARKETING AND SALES

➤ A product line is a group of related products all marketed under a single brand name that is sold by same company.





REDMI NOTE 6 PRO
MI DUAL CAMERA





REDMI NOTE 6 PRO
MI DUAL CAMERA



REDMI NOTE 6 PRO
MI DUAL CAMERA

